








## Neighborhood Map

**Effective Date:**  
**August 6, 2025**

### Legend

-  Town of Stallings
-  Parks
-  Parcels
-  Roadways

### Stallings Landmarks

-  Atrium Hospital
-  Stallings Elementary School
-  Town Hall

This map is comprised of data from several sources. Source information may have been collected at different times, scale, or definition, resulting in inconsistencies among features represented. The Town of Stallings assumes no liability for damages caused by inaccuracies in this map or source information. The Town of Stallings makes no warranty, expressed or implied, for the accuracy of information presented. Grid based on the North Carolina State Plane Coordinate Systems Lambert Conformal Conic Projection.



0 0.25 0.5 1 Mile

