








Powell Bill Map 2025

Statement

1. A certified statement of street Mileages was also prepared as an attachment to this map.
2. All distances (mileages) shown on the certified statement and list of streets added or deleted to the street system were measures to the center of the intersection of the street or alley as per NCDOT Powell Bill Regulations.

Legend

-  Town of Stallings
-  County Line
- Road Ownership**
 -  Town (56.12 miles)
 -  Town Maintained, Not Eligible for Powell Bill Funds
 -  State
 -  Private



0 1/4 1/2 3/4 1 Mile

This map is comprised of data from several sources. Source information may have been collected at different times, scale, or definition, resulting in inconsistencies among features represented. The Town of Stallings assumes no liability for damages caused by inaccuracies in this map or source information. The Town of Stallings makes no warranty, expressed or implied, for the accuracy of information presented. Grid based on the North Carolina State Plane Coordinate Systems Lambert Conformal Conic Projection.