









## NEIGHBORHOODS

Last Updated: 2022-01-27

-  Atrium Hospital
-  Town Hall
-  Stallings Elementary School
-  County Line
-  Town of Stallings Boundary
-  Neighborhood Under Construction

### Disclaimer

This map is comprised of data from several sources. Source information may have been collected at different times, scale, or definition, resulting in inconsistencies among features represented. The Town of Stallings assumes no liability for damages caused by inaccuracies in this map or source information. The Town of Stallings makes no warranty, expressed or implied, for the accuracy of information presented. Grid based on the North Carolina State Plane Coordinate Systems Lambert Conformal Conic Projection.

